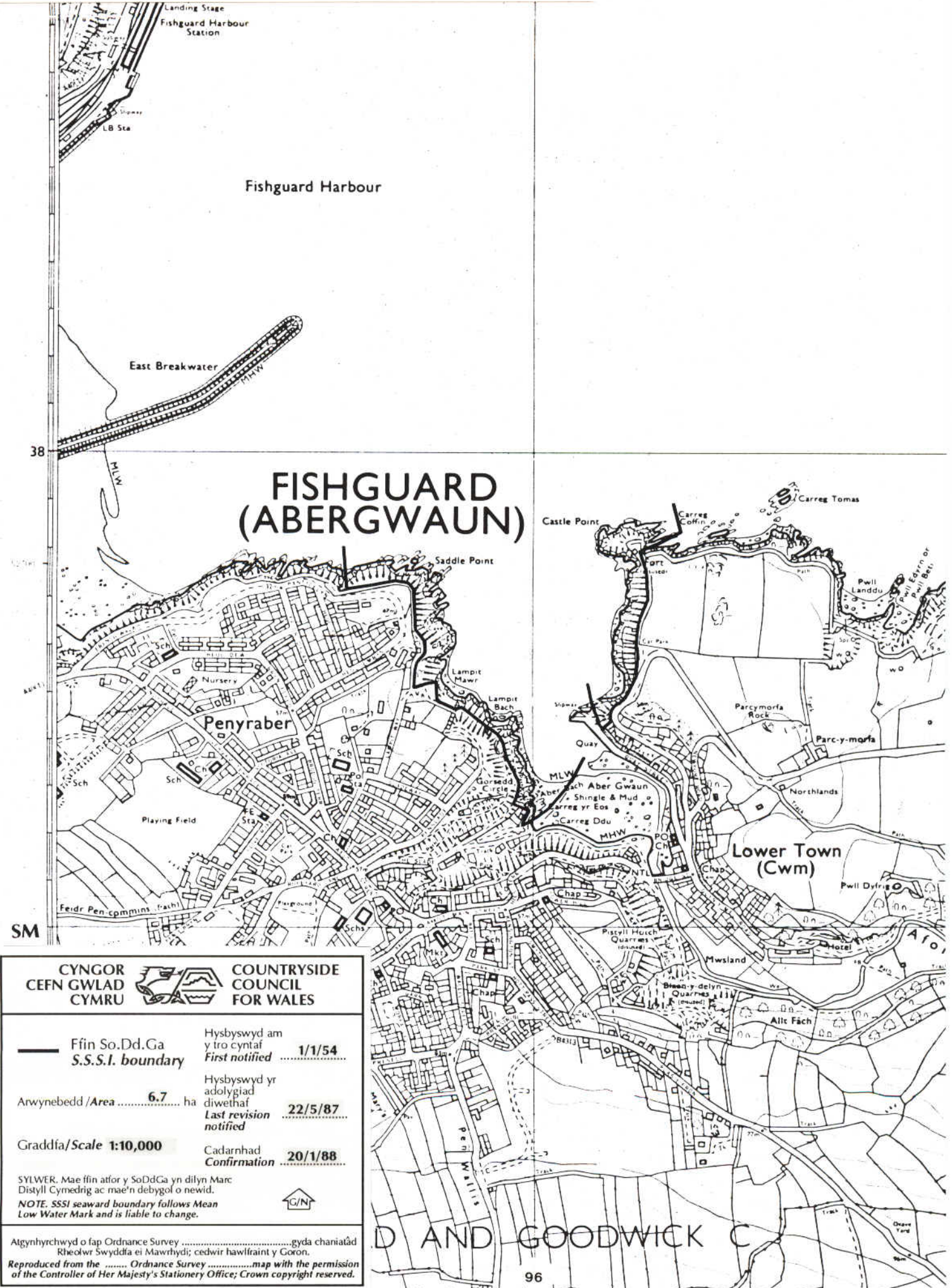




# CREIGIAU ABERGWAUN ( FISHGUARD CLIFFS )

Preseli – DYFED



|  |   |
|--|---|
| <b>CYNGOR CEFN GWLAD CYMRU</b>  <b>COUNTRYSIDE COUNCIL FOR WALES</b>  |   |
| <b>Ffin So.Dd.Ga S.S.S.I. boundary</b>   | Hysbyswyd am y tro cyntaf<br><b>First notified</b> ..... <b>1/1/54</b>                |
| Arwynebedd /Area ..... <b>6.7</b> ha   | Hysbyswyd yr adolygiad diwethaf<br><b>Last revision notified</b> ..... <b>22/5/87</b> |
| <b>Graddfa/Scale 1:10,000</b>  | Cadarnhad<br><b>Confirmation</b> ..... <b>20/1/88</b>                                 |
| SYLWER. Mae ffin atfor y SoDdGa yn dilyn Marc Distyll Cymedrig ac mae'n debygol o newid.<br>NOTE. SSSI seaward boundary follows Mean Low Water Mark and is liable to change.   |   |
|   |   |
| Atgynhychwyd o fap Ordnance Survey ..... gyda chaniatâd Rheolwr Swyddfa ei Mawrthdy; cedwir hawlfraint y Goron.<br>Reproduced from the ..... Ordnance Survey ..... map with the permission of the Controller of Her Majesty's Stationery Office; Crown copyright reserved. |   |

D AND GOODWICK C