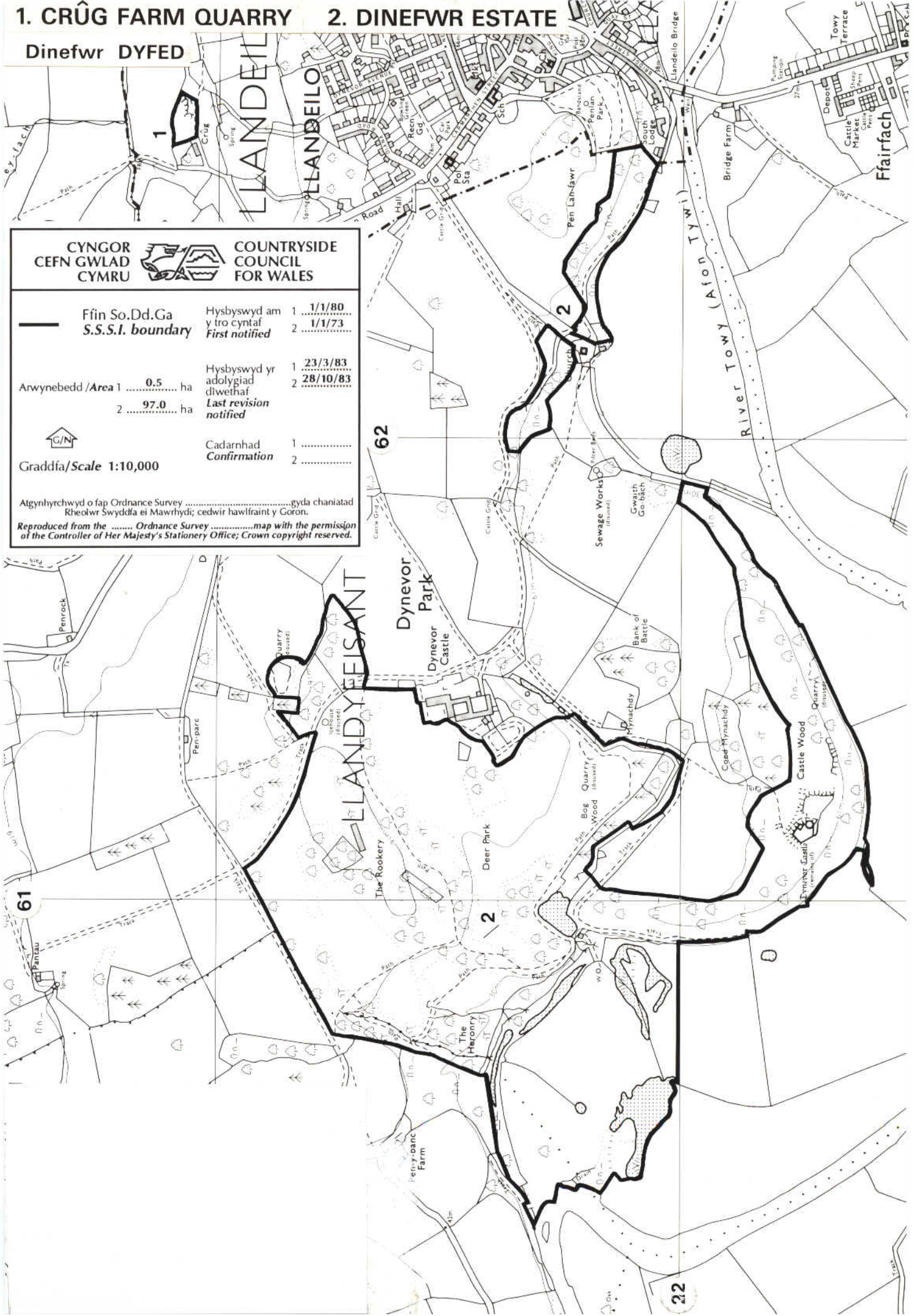


# 1. CRŪG FARM QUARRY

# 2. DINEFWRESTATE



Dinefwr DYFED



CYNGOR  
CEFN GWLAD  
CYMRU



COUNTRYSIDE  
COUNCIL  
FOR WALES

	Ffin So.Dd.Ga <i>S.S.I. boundary</i>	Hysbyswyd am y tro cyntaf <i>First notified</i>	1 ..... 1/1/80 2 ..... 1/1/73
Arwynebedd /Area 1 ..... 0.5 ha 2 ..... 97.0 ha	Hysbyswyd yr adolygiad diwethaf <i>Last revision notified</i>	1 ..... 23/3/83 2 ..... 28/10/83	
	Graddfa/Scale 1:10,000	Cadarnhad <i>Confirmation</i>	1 ..... 2 .....

Algynhyrchiwyd o fap Ordnance Survey .....gyda chaniatad  
Rheolwr Swyddfa ei Mawrhydi; cedwir hawlfraint y Goron.  
Reproduced from the ..... Ordnance Survey .....map with the permission  
of the Controller of Her Majesty's Stationery Office; Crown copyright reserved.