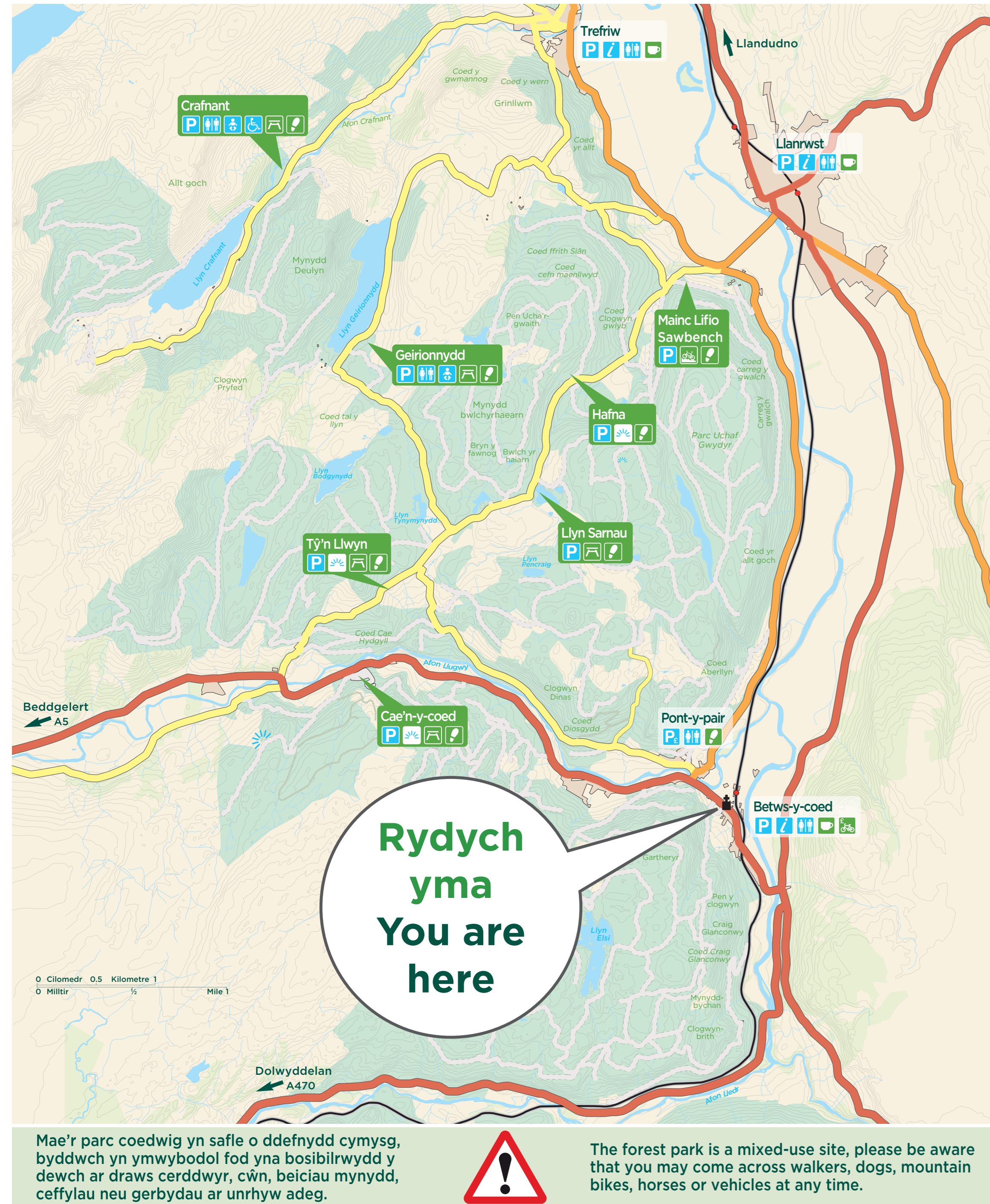
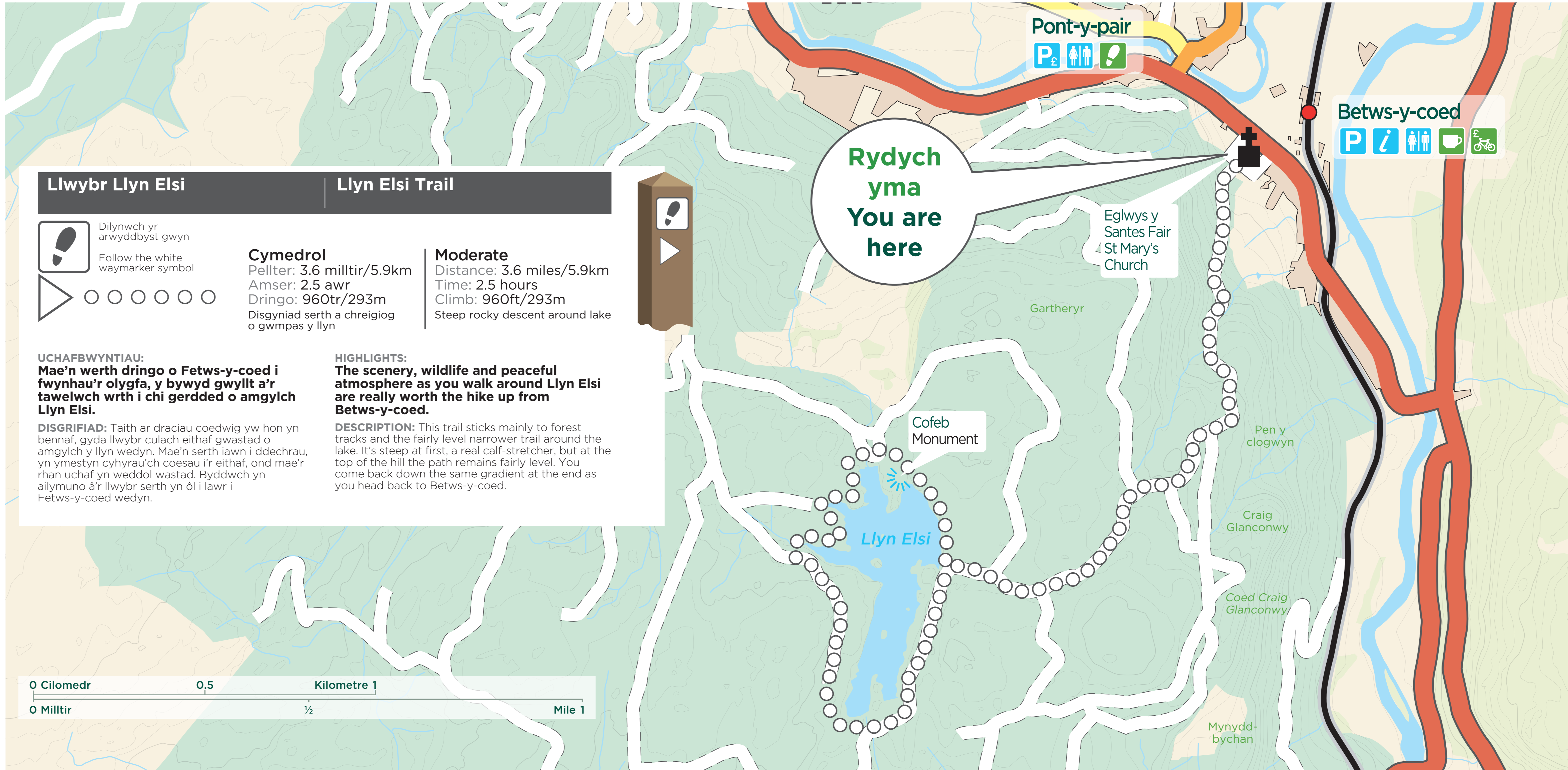




Parc Coedwig Gwydyr Forest Park



Llwybr Cerdded Llyn Elsi Walking Trail




Croeso i Eglwys y Santes Fair

Croeso i Eglwys y Santes Fair, man cychwyn taith gerdded wych i'r coed, y llyn a'r mynyddoedd o amgylch.

Welcome to St. Mary's Church

Welcome to St. Mary's Church (Eglwys y Santes Fair), the starting point for a great walk into the surrounding woods, lake and mountains.



Atgynhyrchir y map hwn o ddeunydd yr Arolwg Ordnans gyda chaniatâd Arolwg Ordnans ar ran Rheolwr Llyfrfa El Mawrhydi. © Hawlfraint y Goron a hawliau cronfa ddata 2015 Arolwg Ordnans 100019741, 2015

This map is based upon Ordnance Survey material with the permission of Ordnance Survey on behalf of the controller of Her Majesty's Stationary Office © Crown copyright and database rights 2015 Ordnance Survey 100019741, 2015

- parcio parking
- gwybodaeth information
- mynediad rhywydd easy access
- toiledau toilets
- caffí café
- lle picnic picnic area
- llogi beic bike hire
- llwybrau beicio mynydd mountain bike trails
- llwybrau cerdded walking trails
- golygfan viewpoint

