

**Glannau Aberdaron and Ynys Enlli /
Aberdaron Coast and Bardsey Island**

Map 2 / 16

Côd Safle y GE **UK9013121**
EC Site Code

 Ardal Gwarchodaeth Arbennig arfaethedig (AGAa)
potential Special Protection Area (pSPA)

AGA bresennol
Existing SPA 509.47 ha

AGA arfaethedig
Potential SPA 33,432.95 ha

Arwynebedd cyfan
Total Area 33,942.42 ha (Bresennol ac Arfaethedig)
(Existing and Potential)

Hydred
Longitude 04' 44' 38" Gorllewin **West**
Lledred
Latitude 52' 48' 35" Gogledd **North**



N.G. Mae'r ffigurau Lledred/Hydred i gyd wedi deillio o System Geodesig y Byd 84 (WGS 84)

N.B. All Latitude/Longitude figures have been derived from World Geodetic System 84 (WGS 84).

Taffuniad map: Aildaffuniad Y Grid Cenedlaethol Prydeinig
Projection: Re-projection British National Grid

Rhif diweddaraf
Version number 5 03/10/2013

Graddfa
Scale 1:5,000

Noder: Data wedi ei gipio ar raddfa 1:2,500.
Mae graddfa'r map yn cywir pan argraffu yn A3.

Note: Data captured at 1:2,500 scale.

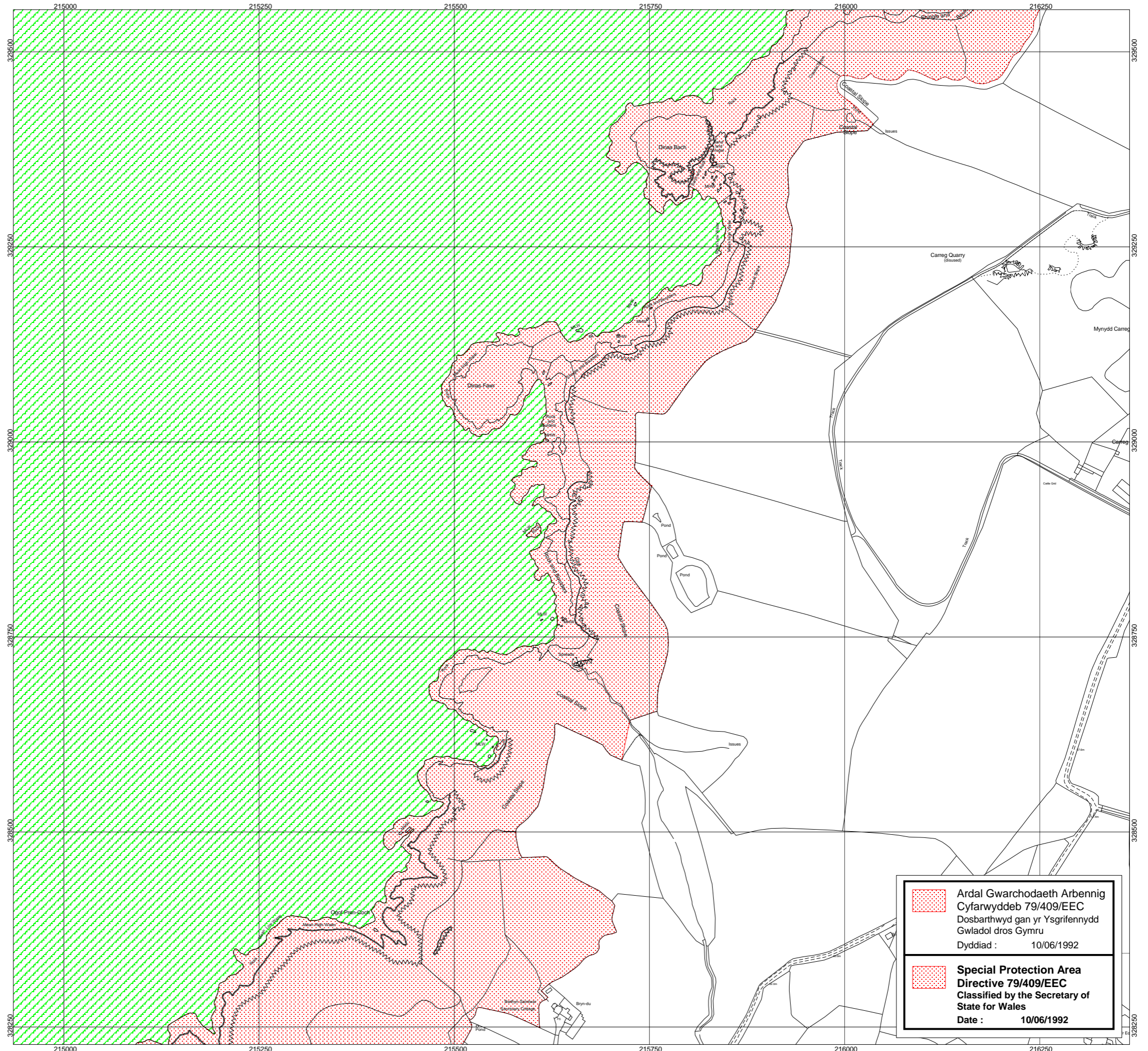
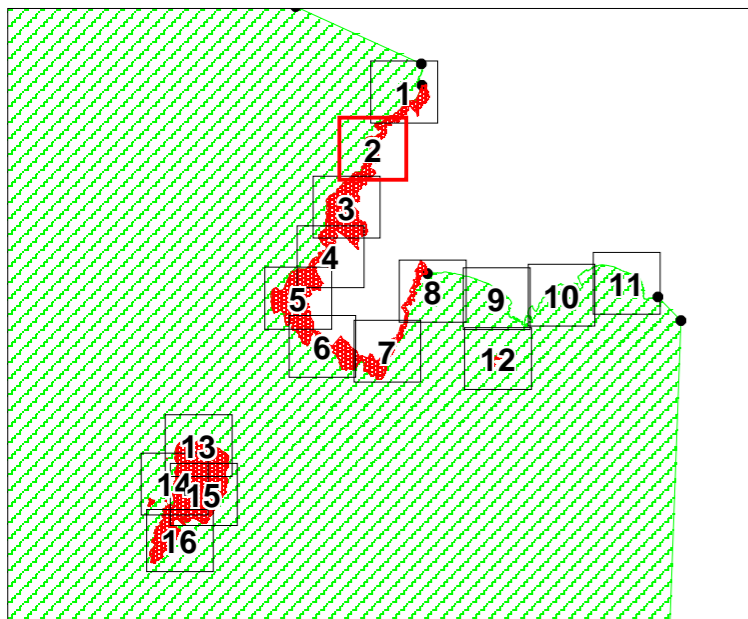
The scale of this map is only correct when printed out at A3.


Noder: Gall y ffin newid lle mae'n dilyn llinell Marc Penllanw Cymhedrol ac/neu llinell Marc Distyll Cymhedrol.


Note: Where the boundary follows the lines of Mean High and/or Mean Low Water Marks it is subject to change.

Atgynhychir y map hwn o ddeunydd yr Arolwg Ordnans gyda chaniatâd Arolwg Ordnans ar ran Rheolwr Llyfrfa Ei Mawrhydi © Hawffrânt y Goron. Mae atgynhychu heb ganiatâd yn torri hawffrânt y Goron a gall hyn arwain at erlyniad neu achos sifil.

Rifol Inweyddol Cyfoeth Naturiol Cymru 100019741. 03/10/2013
This map is reproduced from Ordnance Survey material with the permission of Ordnance Survey on behalf of the Controller of Her Majesty's Stationery Office © Crown copyright. Unauthorised reproduction infringes Crown copyright and may lead to prosecution or civil proceedings. Natural Resources Wales Licence No. 100019741. 03/10/2013



 Ardal Gwarchodaeth Arbennig
Cyfarwyddeb 79/409/EEC
Dosbarthwyd gan yr Ysgrifennydd
Gwladol dros Gymru
Dyddiad : 10/06/1992

 **Special Protection Area**
Directive 79/409/EEC
Classified by the Secretary of
State for Wales
Date : 10/06/1992